












-  Strongly Mineralized Drill Holes
-  Uranium Deposits and Discoveries
-  Uranium Mines
-  Mineral Dispositions
-  Athabasca Basin
-  Close Lake Project Orano Canada Inc.
-  ALX Uranium Corp.
-  Cameco Corporation
-  Denison Mines Corp
-  Cameco Corporation / Orano Canada Inc.
-  UEX Corporation



CL-11
 1.52% U₃O₈
 over 23.0 metres
 including 11.46% U₃O₈
 over 2.5 metres

Close Lake Project

CL-90
 0.34% U₃O₈
 over 107.3 metres
 including 2.86% U₃O₈
 over 8.5 metres

 **Christie Lake**

3.5 km
 **McArthur River**

Fox Lake 

 **BJ**

8.5 km
 **Cigar Lake**

0 2 4 6 8
 Kilometers

NAD83 UTM Zone 13



**Close Lake Uranium Project
 Saskatchewan**